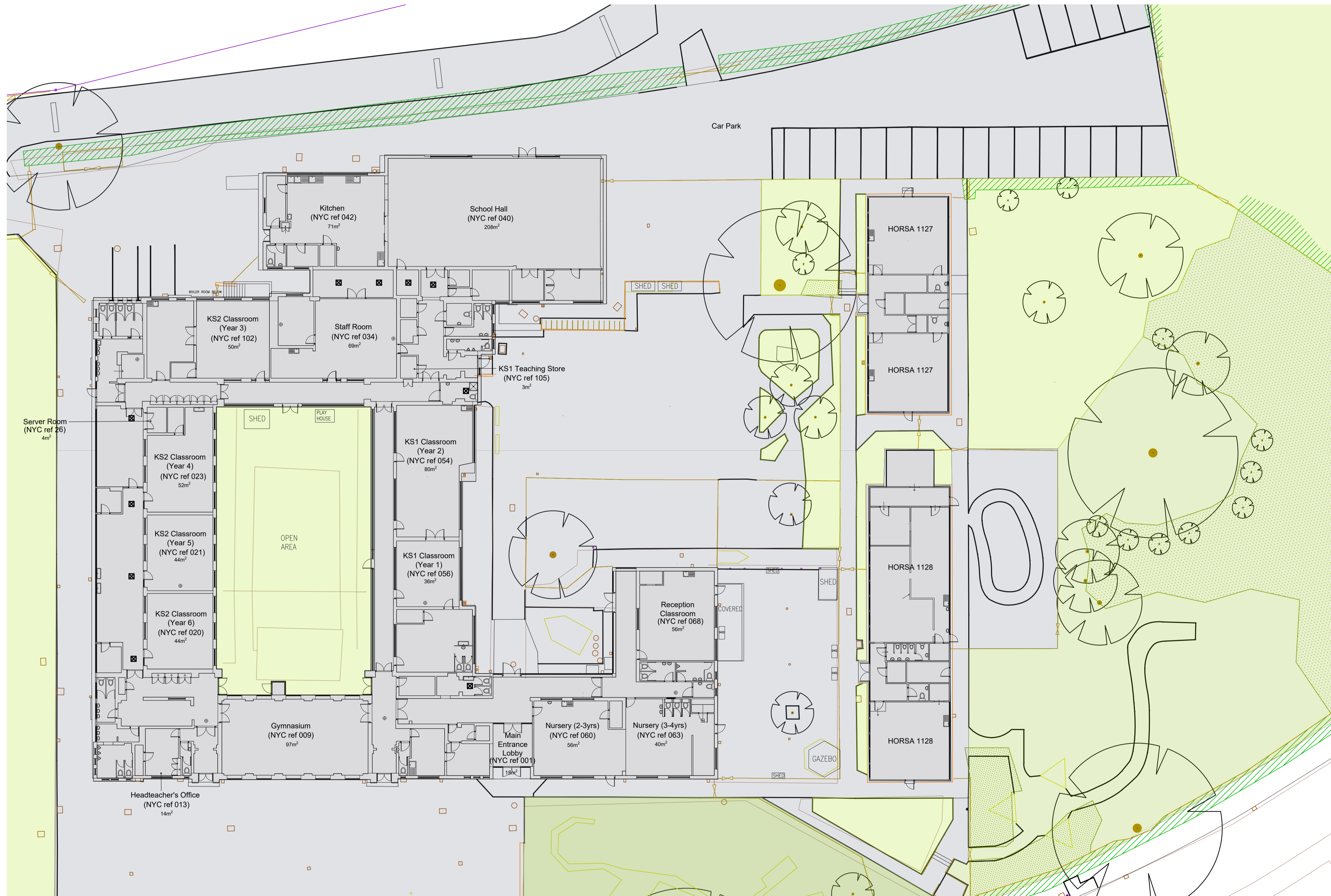
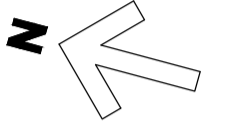


Notes

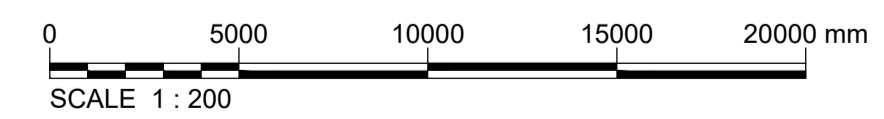
This Drawing is an instrument of service and shall remain the property of Align Property Partners Ltd copyright ©. It may not be reproduced or copied in any form. It shall not be used for the construction, enlargement or alteration of a building or area other than the said project without the authorisation of the issuing office.
Contractors shall verify and be responsible for all dimensions and conditions and shall report any discrepancies to the issuing office before proceeding with any work. Drawings shall not be scaled.

This map is reproduced from Ordnance Survey material with the permission of Ordnance Survey on behalf of the Controller of Her Majesty's Stationery Office © Crown copyright. Unauthorised reproduction infringes Crown copyright and may lead to prosecution or civil proceedings. North Yorkshire County Council 100017946 2023.

Site partially surveyed. Existing site context based on OS map provided by Client. Existing Ground Floor Plan based on CAR plan provided by Client.



Existing Ground Floor Plan SCALE 1:200



T2	Notes added to include 'HORSA 1128' reference for clarity.	HVC	RG	RG
T1	Tender issue.	HVC	AN	RG
Ver.	Details	Author & Date	Checked & Date	Approved & Date



White Rose House (2nd Floor), Northallerton Business Park, Thurston Road, Northallerton, DL6 2NA Tel: 01609 797373

Client: North Yorkshire Council

Project name: Boroughbridge Community Primary School Expansion

Drawing Title: Existing Ground Floor Plan

Purpose: Tender

Scale: 1:200

Original Size: A1

Drawing Number: 23008-APP-XX-XX-DR-A-000100

Version: T2

Scale	Drawn	Checked	Approved
1:200	HVC	AN	RG
Original Size	Date	Date	Date
A1	18/12/2023	26/01/2024	26/01/2024

Version: T2