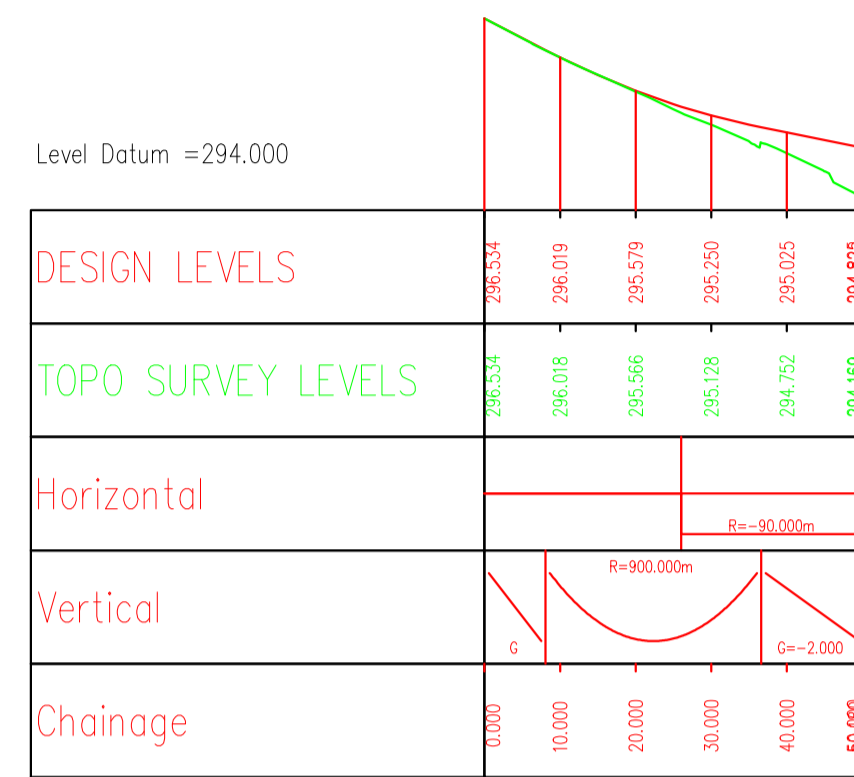


DO NOT SCALE

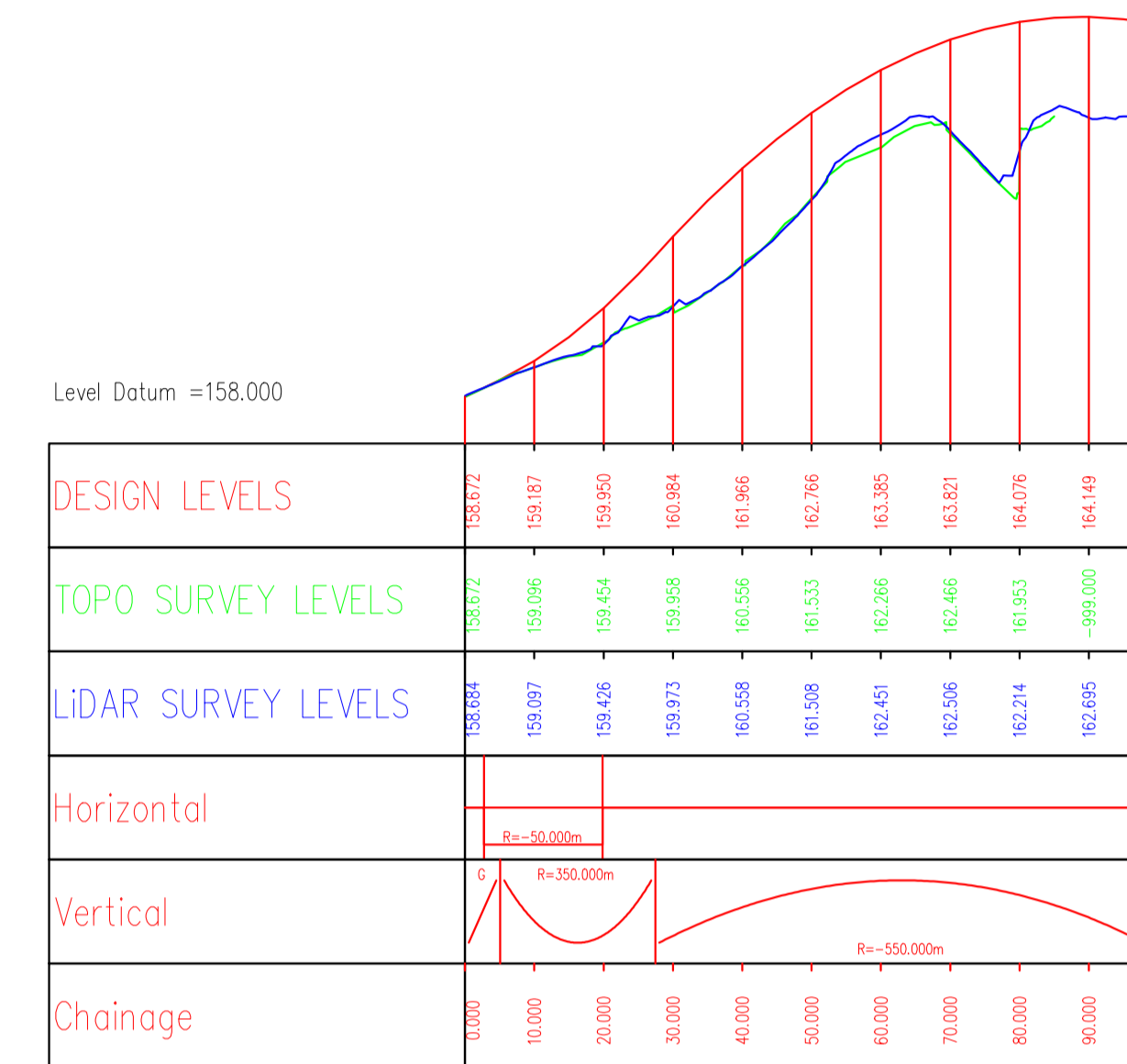
- NOTES:
1. ALL DIMENSIONS ARE IN METRES.
 2. THIS DESIGN HAS BEEN ISSUED IN ADVANCE OF THE FULL GROUND INVESTIGATION RESULTS. IT IS POSSIBLE THAT, FOLLOWING REVIEW OF THE GROUND INVESTIGATION, CHANGES MAY BE REQUIRED TO THE EARTHWORKS DESIGN WITH ASSOCIATED IMPACTS ON THE DESIGN OR LAYOUT OF OTHER ELEMENTS OF THE PROJECT. THIS DRAWING IS THEREFORE SUBJECT TO POSSIBLE CHANGE FOLLOWING REVIEW OF THE GROUND INVESTIGATION WHEN THIS HAS BEEN MADE AVAILABLE AT WSP.
 3. THE DESIGN INFORMATION SHOWN ON THIS DRAWING AND ANY ASSOCIATED SETTING OUT INFORMATION IS BASED ON LOCAL GRID.



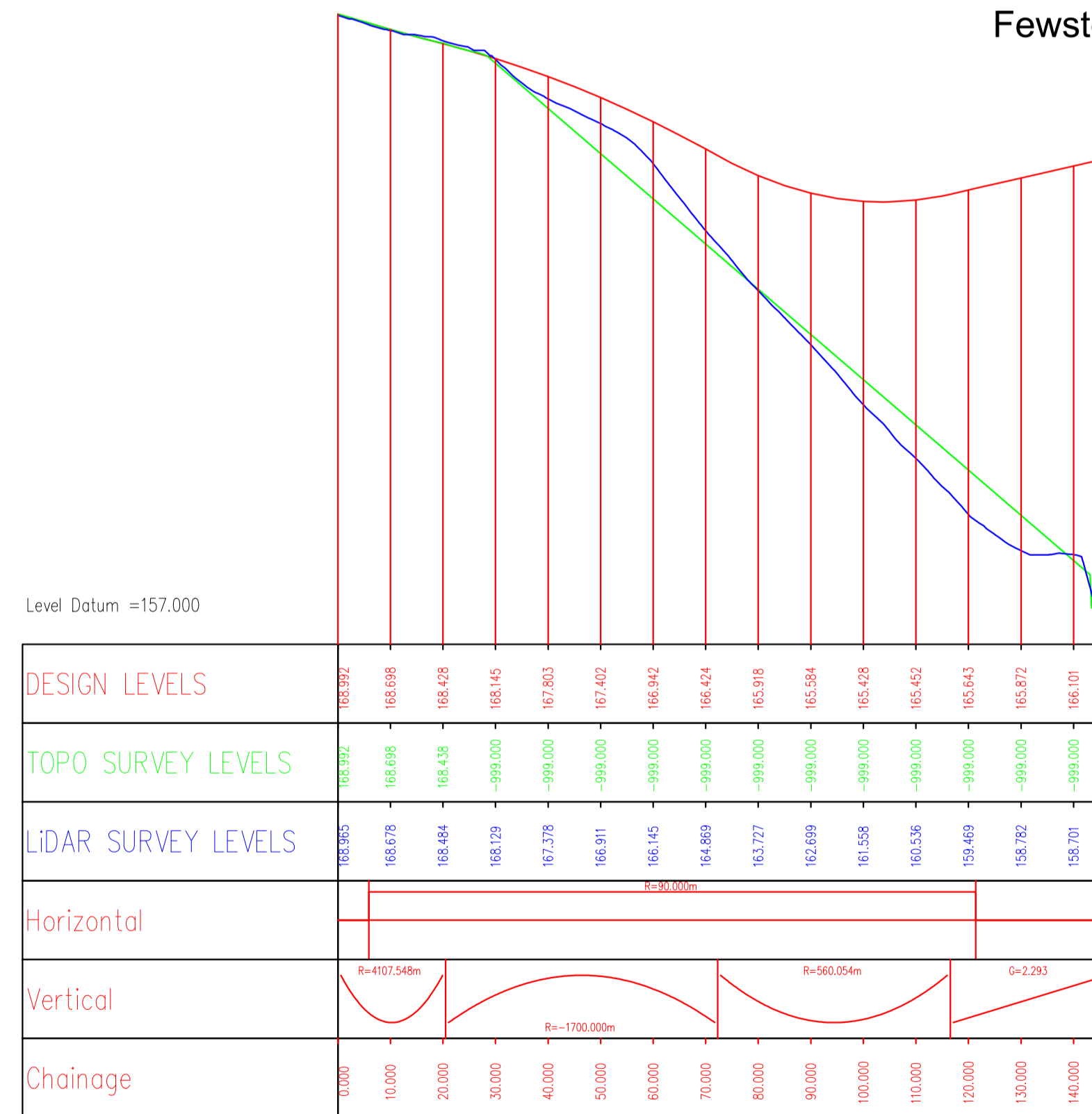
CHURCH HILL



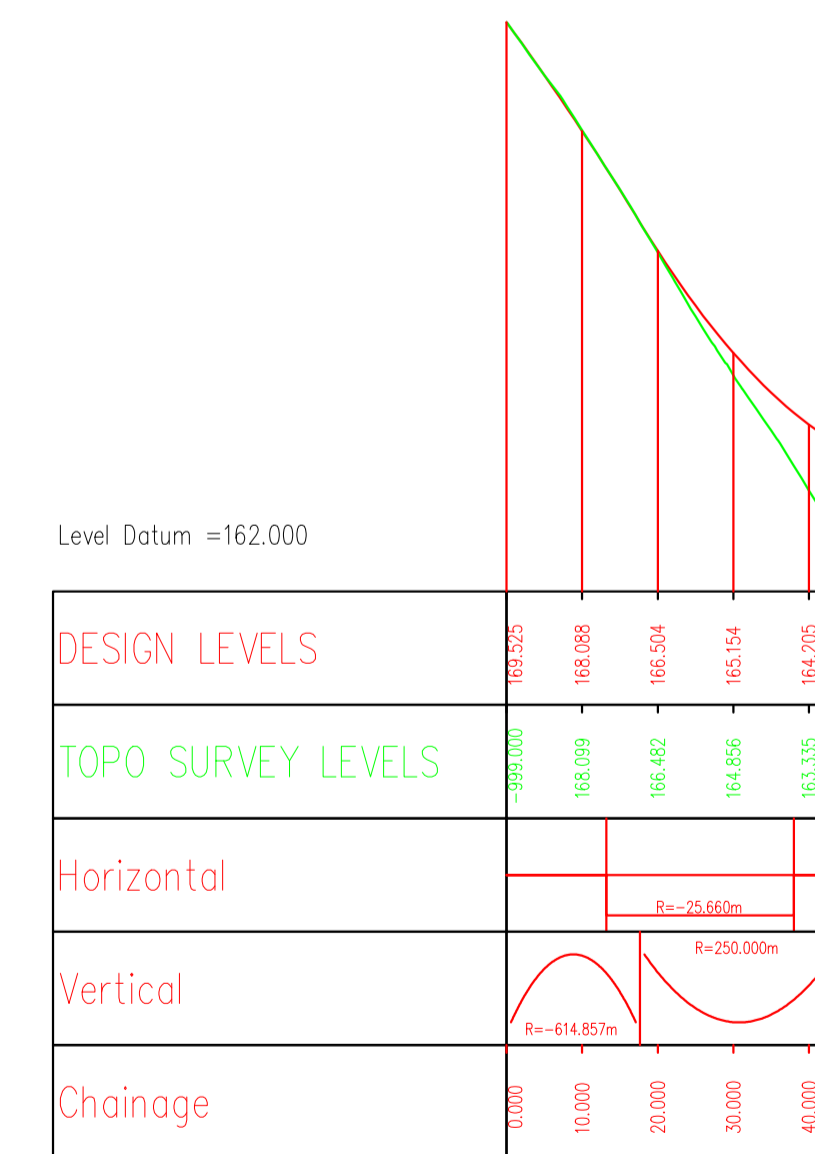
North Moor Road



Fewston Reservoir Carpark Access



Hall Lane



Church Access

CO1	31/07/2023	DJM	FOR CONSTRUCTION	RT	DP
REV	DATE	BY	DESCRIPTION	CHK	APP

DRAWING STATUS: S3 - FOR REVIEW



CLIENT: North Yorkshire County Council

DESIGNER: WSP

SITE/PROJECT: A59 KEX GILL DIVERSION

TITLE: LONG SECTIONS (SIDE ROADS) SHEET 1 OF 1

SCALE @ A1: Hz 1:1000 Vt 1:100	CHECKED: MB	APPROVED: RT
PROJECT NO: 70049554	DESIGNED: LB	DATE: 10/06/2020

DRAWING NO: NYKGDD-WSP-HGN-ZZ-DR-CH-00001	REV: C01
--	-------------

© WSP UK Ltd