





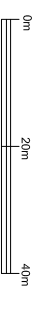


Key

-  Sandstone
-  Shale
-  Tip
-  Soil Screening Bund
-  Designed Topography
-  Current Topography

Scale



Site surveyed by Greenfield Environmental March 2021, and by Landform Surveys July 2019
 Based upon 2021 Ordnance Survey 1:2500 digital base with the permission of The Controller of Her Majesty's Stationary Office. © Crown Copyright.
 Licence No. 100020505
 The copyright of this drawing and its contents are the sole property of Greenfield Environmental and must not be copied or shown to third parties without prior consent of the Company or its clients.

Site
Gayles Quarry

Project
2021 Geological Investigation
 Title
Design Cross Sections

Scale: 1:1250 @ A3
 File: GQ 2021 Design X-Secs v2.dwg
 Drawn by: BGD Date: 21/02/2021



Greenfield
 enviro
 1 Commercial Road, Stainton, Northampton NN2 5JS
 Email: sales@greenfieldenviro.co.uk
 Tel: 0115 937 2022

