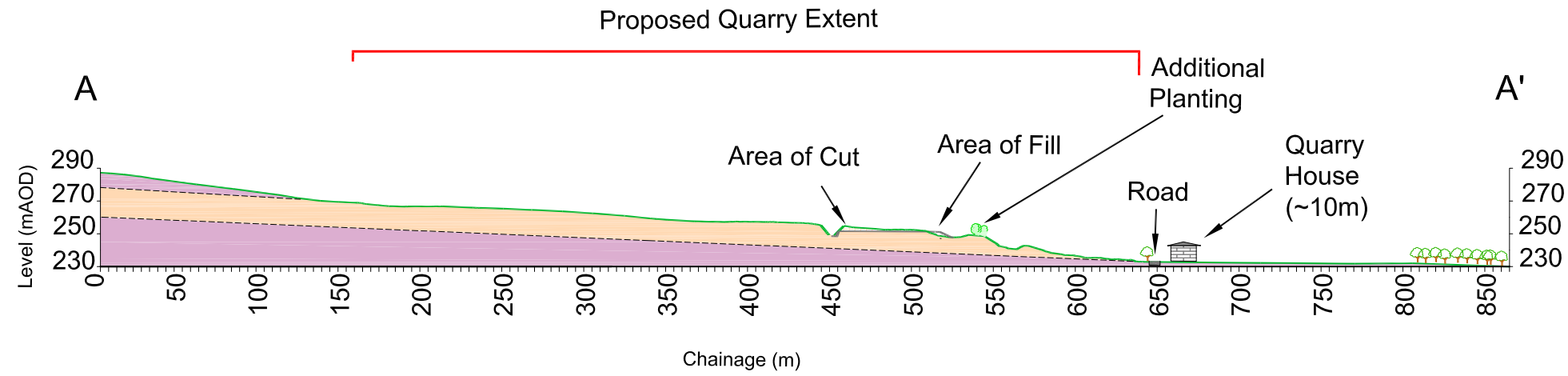
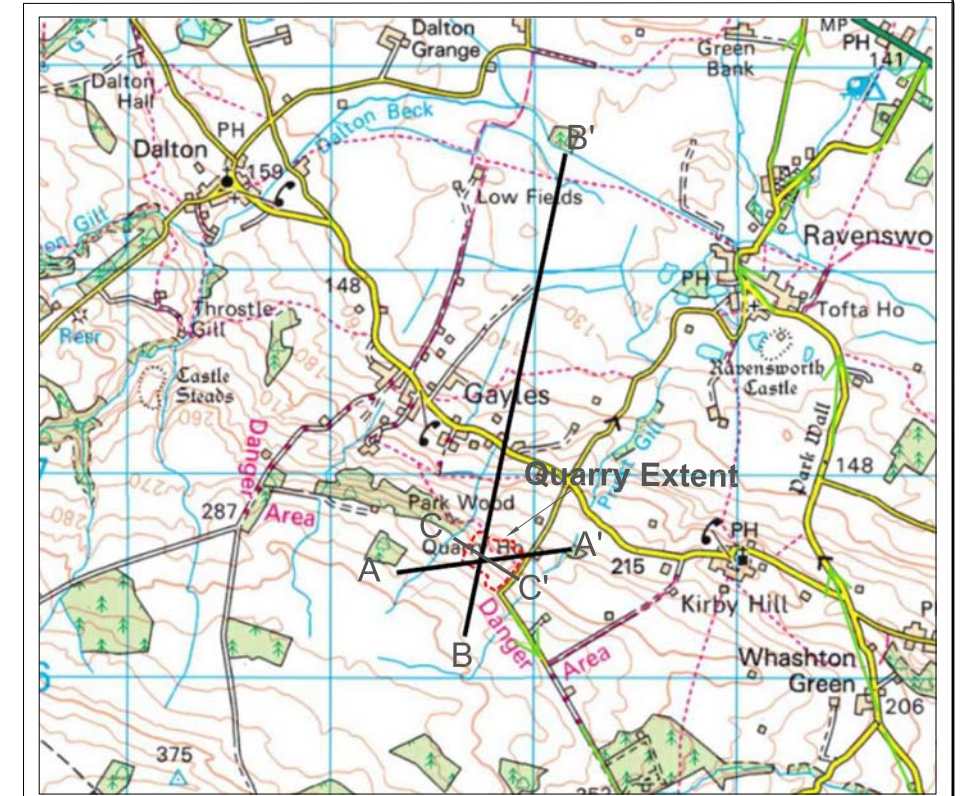
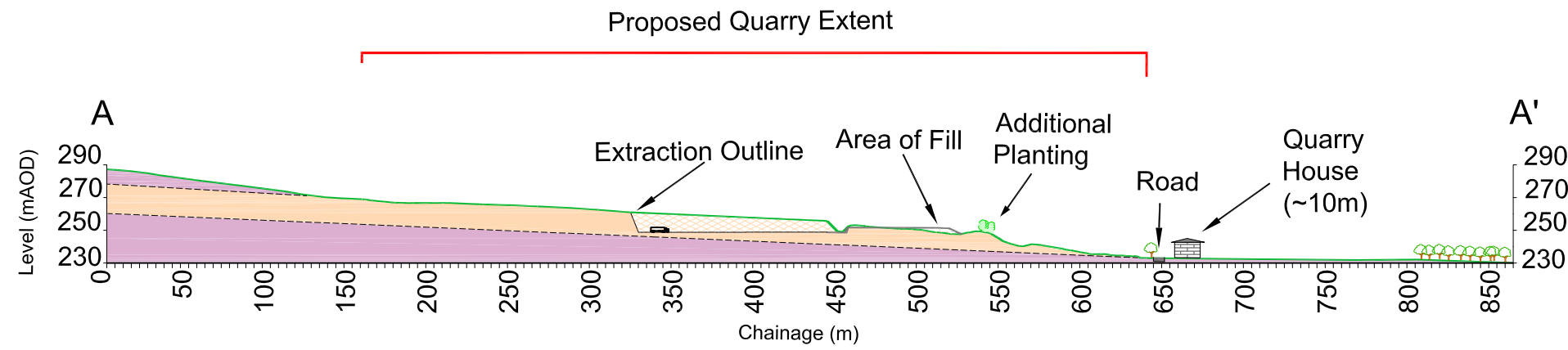


Phase 1- Initial Works



Phase B & C Extraction



Site
Gayles Quarry

Plan
Landscaping Cross Sections

- Key**
- Sandstone
 - Tip
 - Shale
 - Wensleydale Formation
 - Roads
 - Water
 - Vegetation

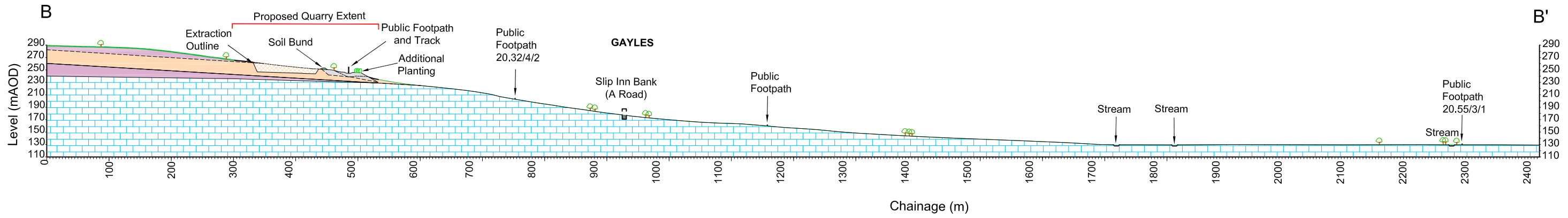
Scale
Not To Scale

Date: 07/02/2023
File: Landscaping X-sections v5 Scaled.dwg
Drawn by: BGD

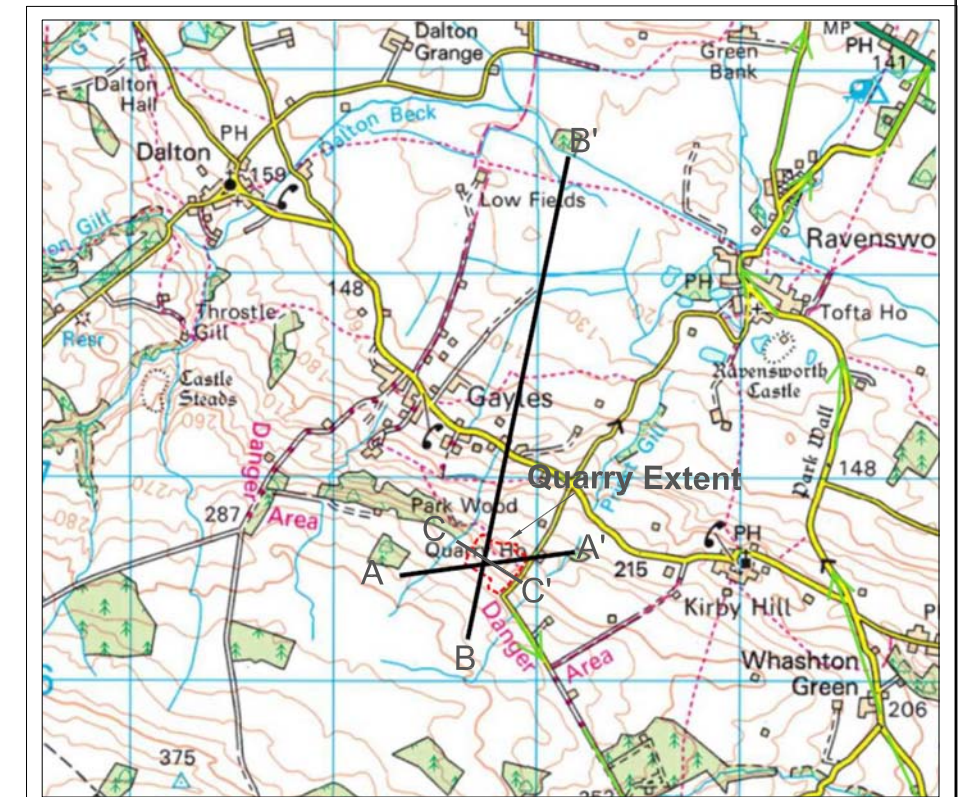
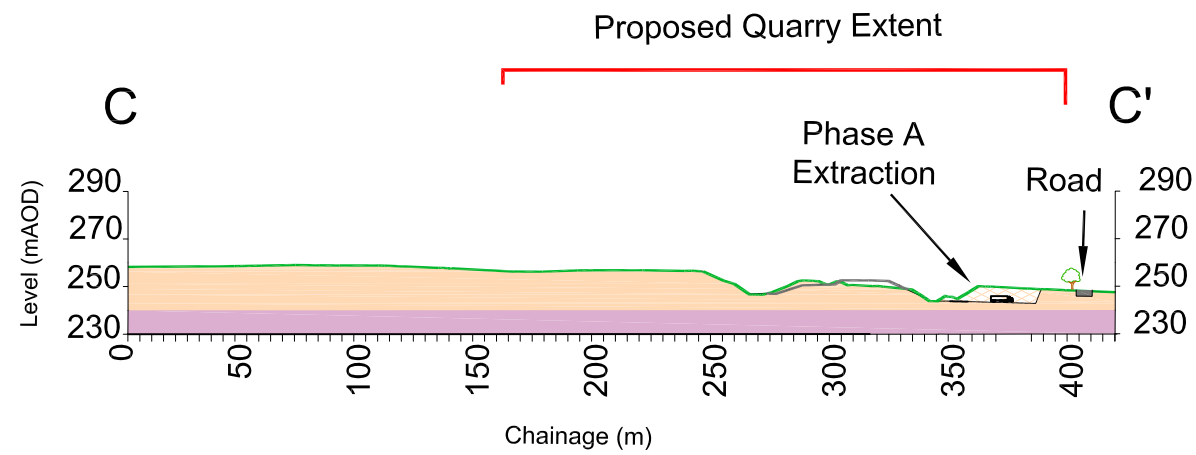
Site surveyed by Greenfield Environmental. Ordnance Survey 1:2500 digital base with the permission of The Controller of Her Majesty's Stationary Office. © Crown Copyright. Licence No. 100020505
The copyright of this drawing and its contents are the sole property of Greenfield Environmental and must not be copied or shown to third parties without prior consent of the Company or its clients.



Phase B & C Extraction



Phase A Extraction



Site
Gayles Quarry

Plan
Landscaping Cross Sections

Key	
	Sandstone
	Tip
	Shale
	Wensleydale Formation
	Roads
	Water
	Vegetation
Scale	
Not To Scale	

Date: 07/02/2023
 File: Landscaping X-sections v5 scaled.dwg
 Drawn by: BGD

Site surveyed by Greenfield Environmental. Ordnance Survey 1:2500 digital base with the permission of The Controller of Her Majesty's Stationary Office. © Crown Copyright. Licence No. 100020505
 The copyright of this drawing and its contents are the sole property of Greenfield Environmental and must not be copied or shown to third parties without prior consent of the Company or its clients.

STAINTON
Quarry

Greenfield
enviro

1 Commercial Road, Keyworth, Nottingham NG12 5JS
 Email: admin@greenfieldenviro.co.uk
 Tel: 0115 937 2002