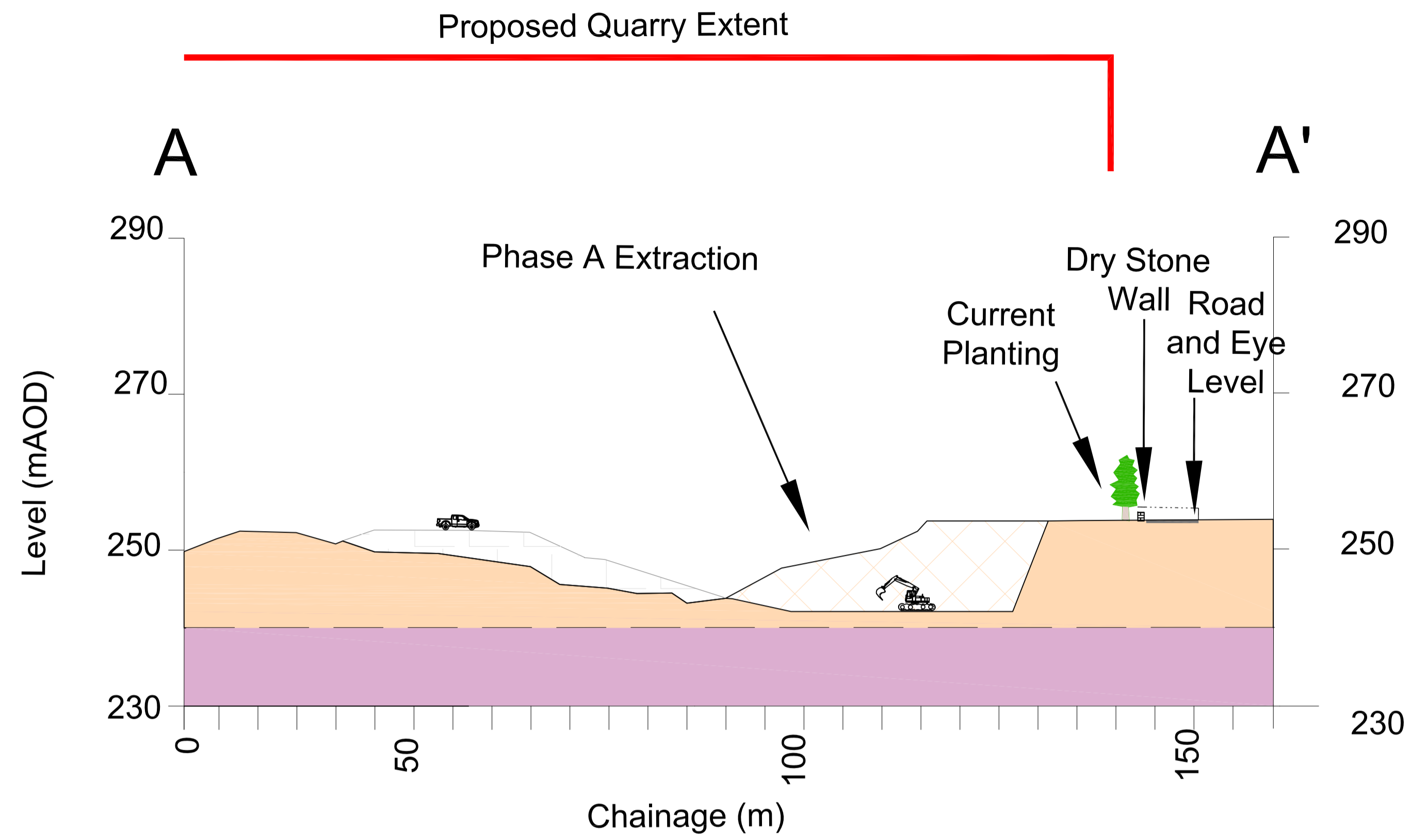
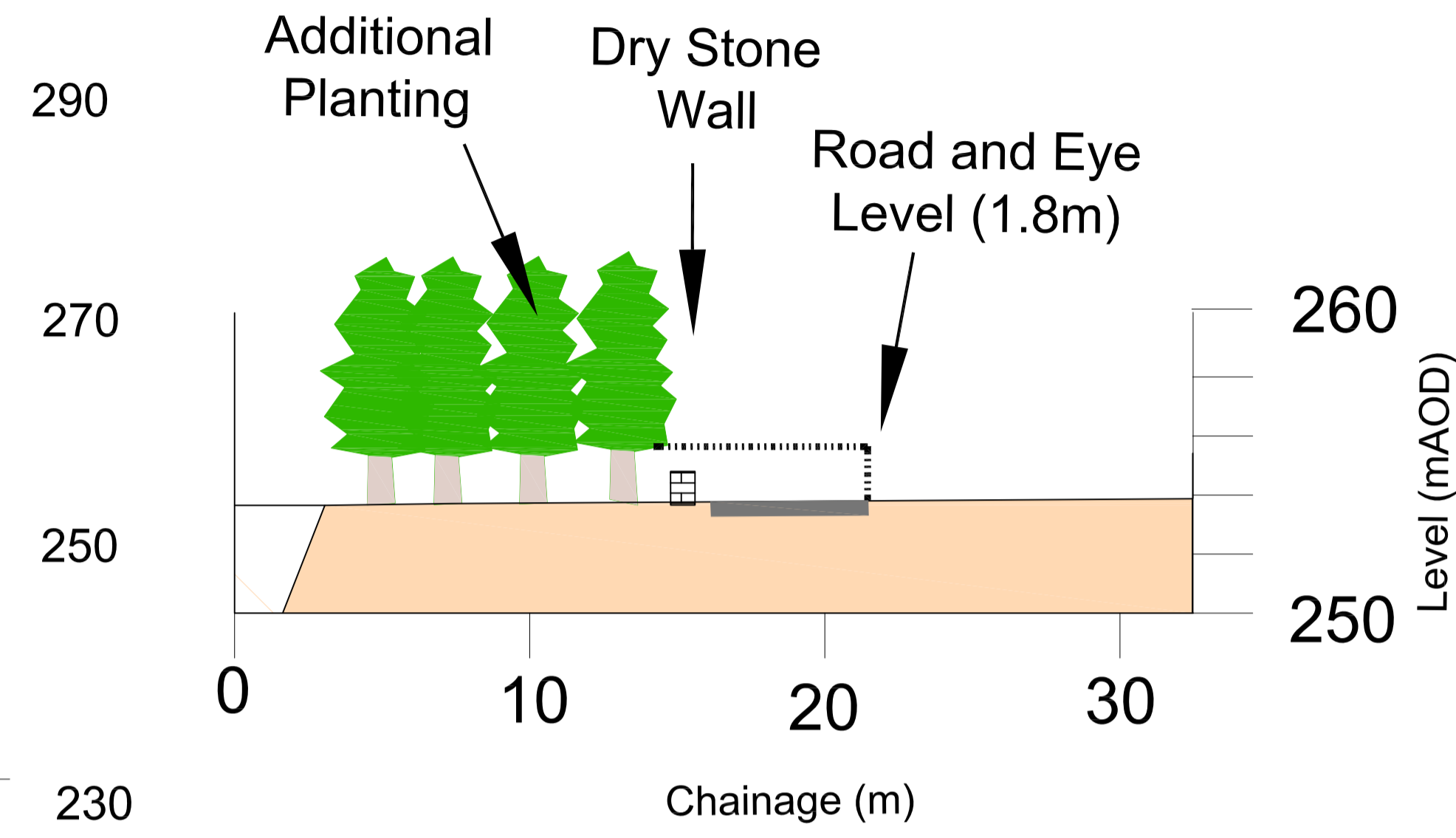


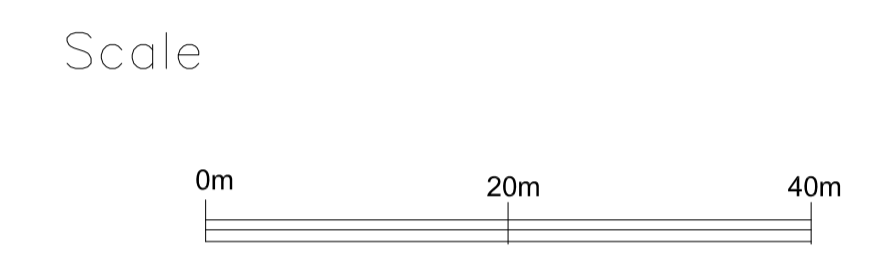
Phase A Extraction - Unmitigated



Enlarged Cross Section of Road After Mitigation

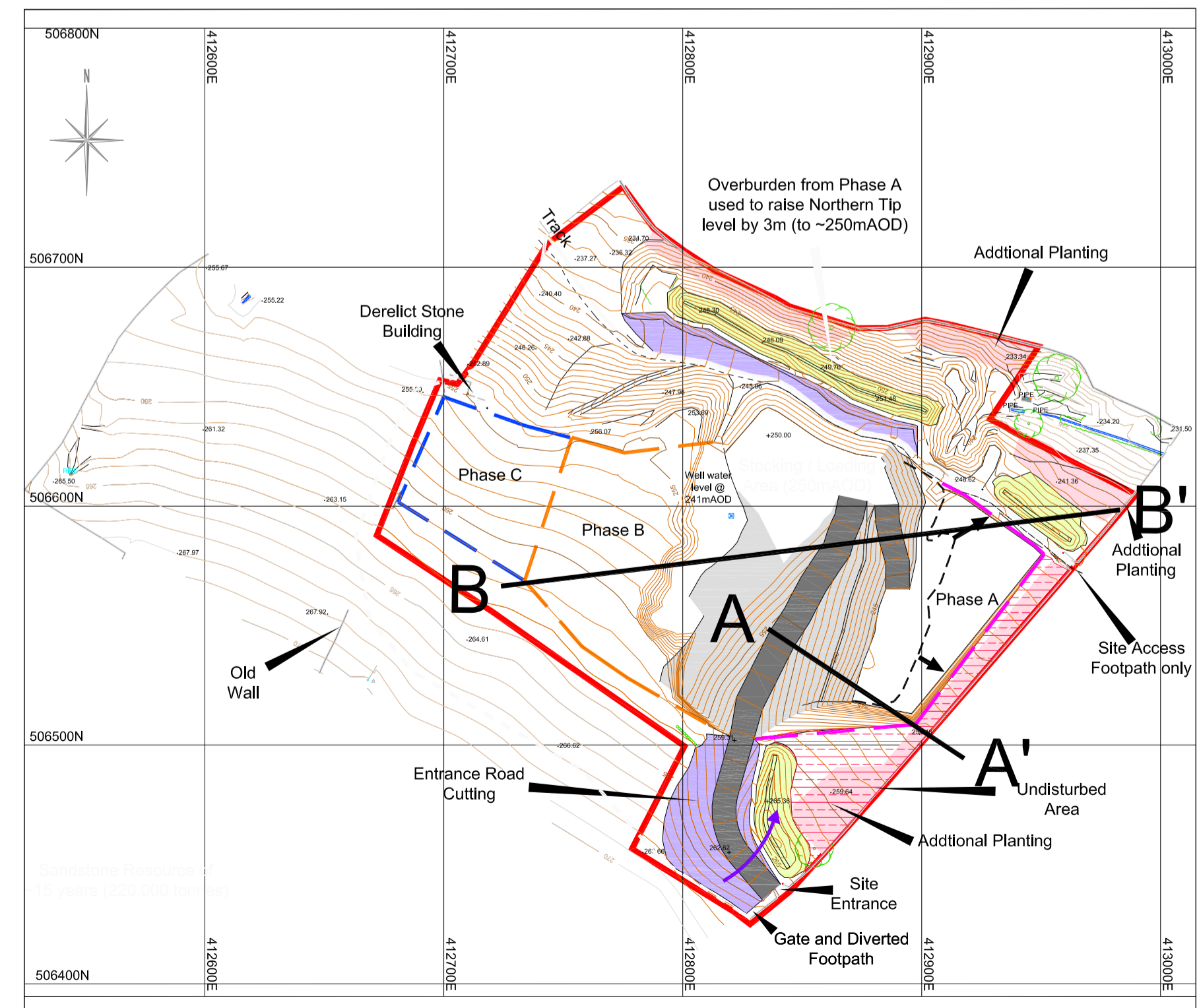
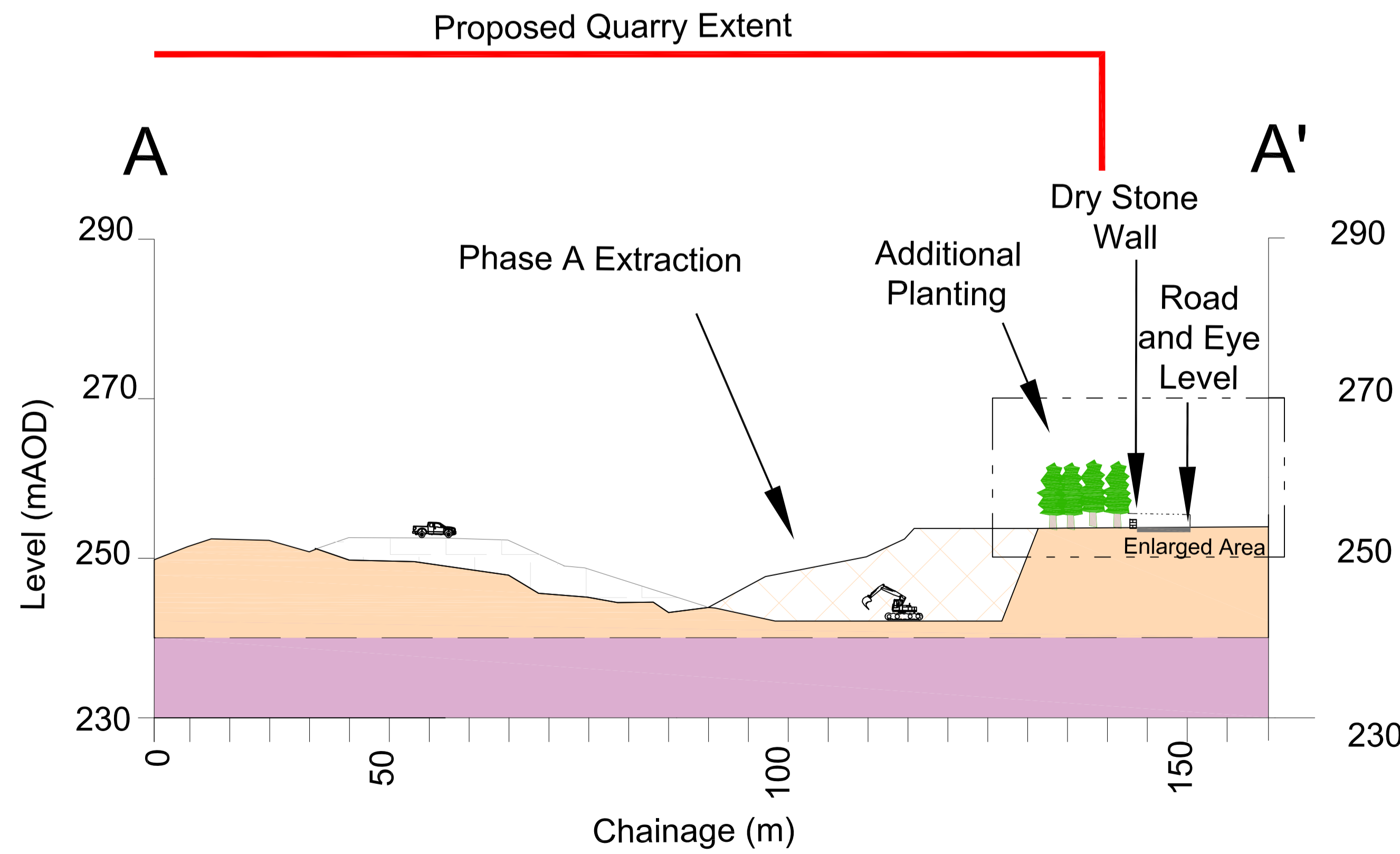


- Key
- Sandstone
 - Made ground
 - Shale
 - Roads
 - Sandstone to be extracted
 - Vegetation



Site surveyed by Greenfield Environmental. Ordnance Survey 1:2500 digital base with the permission of The Controller of Her Majesty's Stationary Office. © Crown Copyright. Licence No. 100020505
 The copyright of this drawing and its contents are the sole property of Greenfield Environmental and must not be copied or shown to third parties without prior consent of the Company or its clients.

Phase A Extraction - Mitigated



Site
Gayles Quarry

Project
Landscaping

Title
Landscaping Cross Sections A-A'

Scale: 1:500 @ A1
 File: Gayles Landscaping Detailed Cross Sections v4 A-A'.dwg
 Drawn by: BGD
 Date: 27/09/2023

