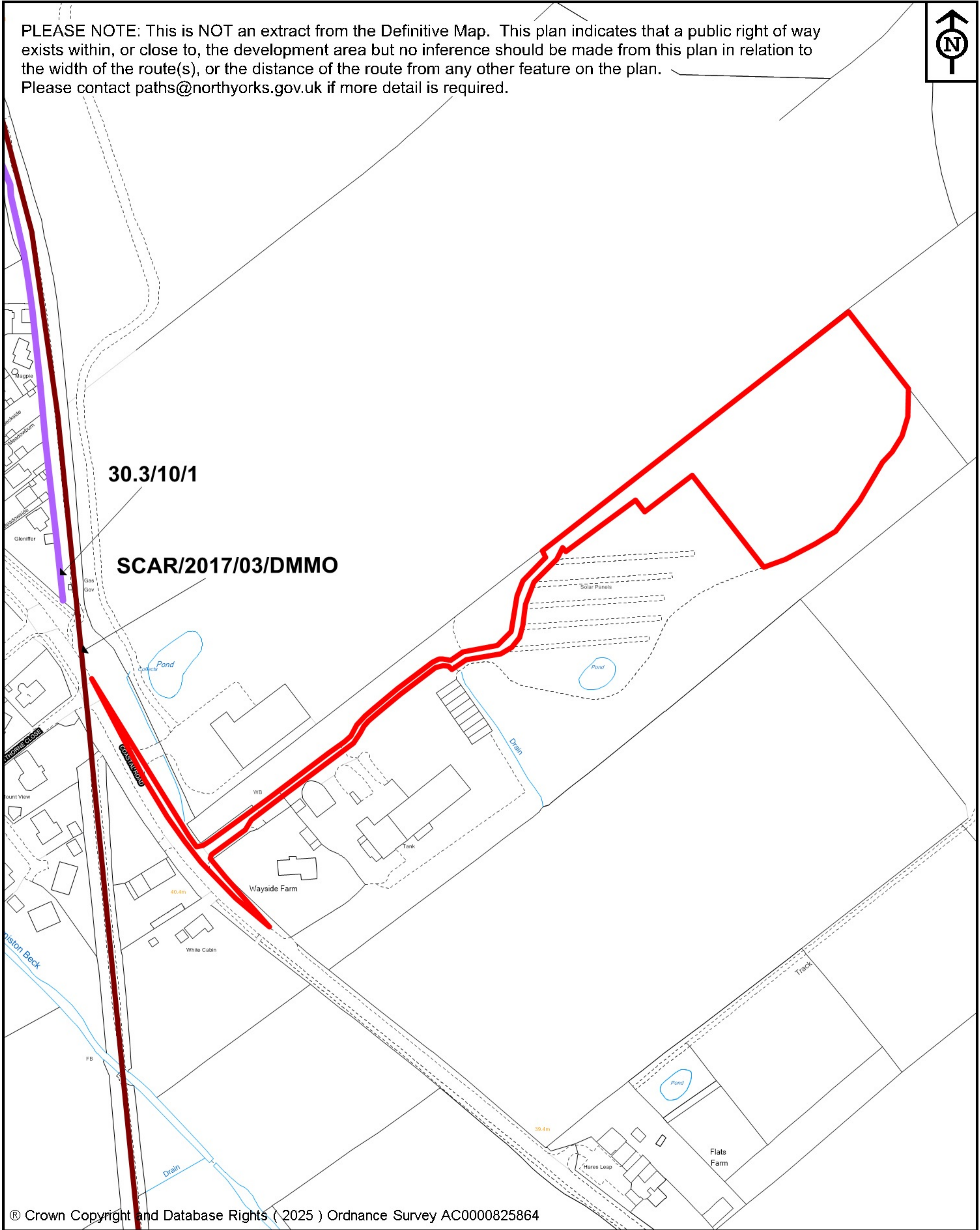
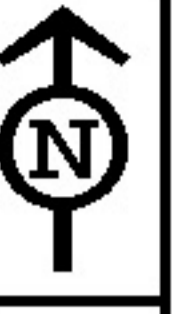






PLEASE NOTE: This is NOT an extract from the Definitive Map. This plan indicates that a public right of way exists within, or close to, the development area but no inference should be made from this plan in relation to the width of the route(s), or the distance of the route from any other feature on the plan. Please contact paths@northyorks.gov.uk if more detail is required.



© Crown Copyright and Database Rights (2025) Ordnance Survey AC0000825864

 <p>NORTH YORKSHIRE COUNCIL</p> <p>Public Rights of Way Countryside Access Service County Hall Northallerton DL7 8AH</p>	<p>Key:</p> <p>Public Footpath </p> <p>Claimed Right of Way </p> <hr/> <p>Map drawn on 13 March 2025</p> <p>Drawn by PD Not to Scale</p>	<p>The North Yorkshire Council</p> <p>Planning Application: NY/2025/0030/ENV</p> <p>Proposed Development </p> <p>Please note that the development boundary shown is indicative and is designed only to demonstrate that a Public Right of Way exists within, or close to, the application area.</p>
--	--	---